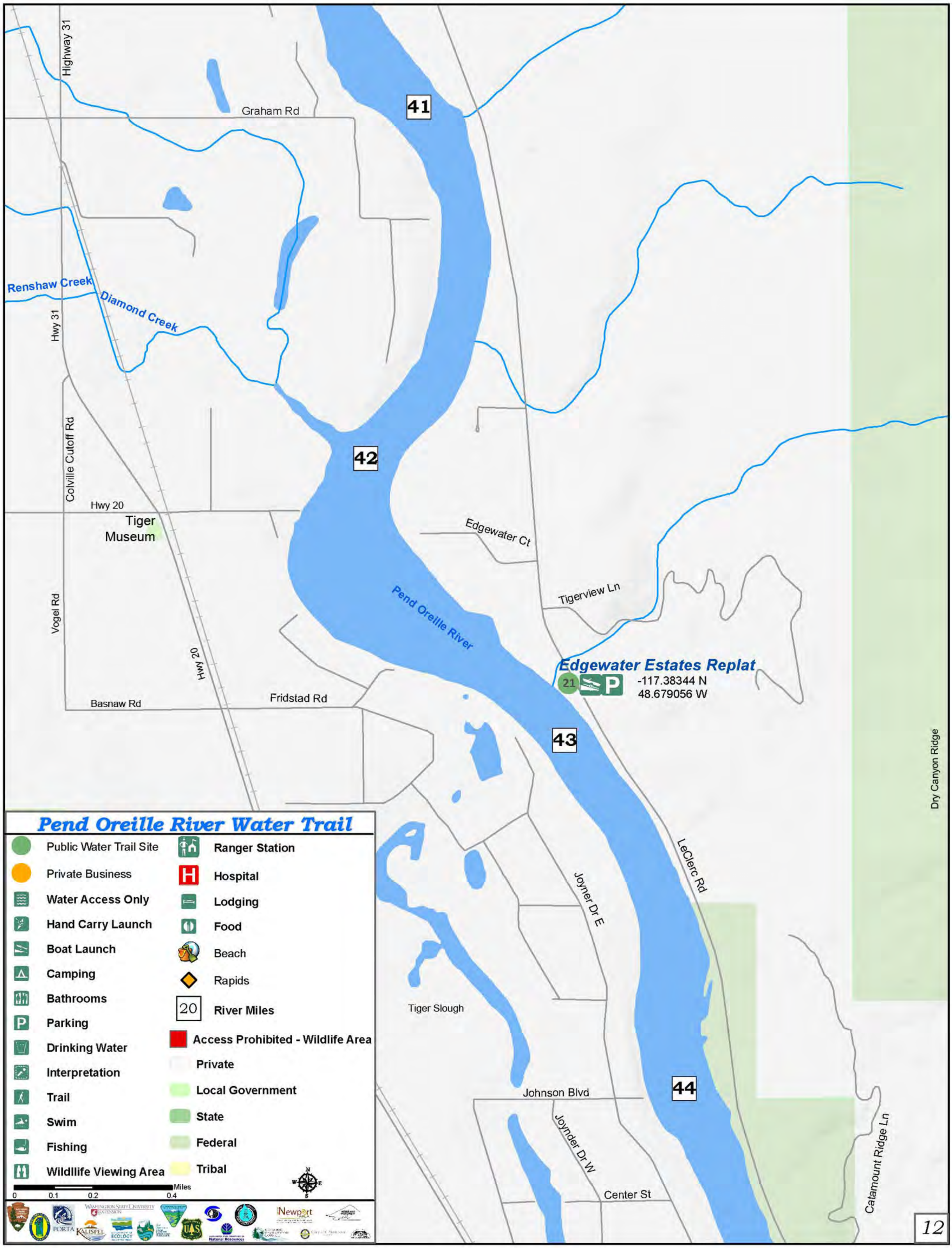
Pend Oreille River Water Trail
Public Water Trail Site
Private Business
Water Access Only
Hand Carry Launch
Boat Launch
Camping
Bathrooms
Parking
Drinking Water
Interpretation
Trail
Swim
Fishing
Wildlife Viewing Area
Ranger Station
Hospital
Lodging
Food
Beach
Rapids
20 River Miles
Access Prohibited - Wildlife Area
Private
Local Government
State
Federal
Tribal
Miles
0 0.1 0.2 0.4
Highway 31
Graham Rd
41
Renshaw Creek
Diamond Creek
Hwy 31
Colville Cutoff Rd
42
Hwy 20
Tiger Museum
Edgewater Ct
Tigerview Ln
Vogel Rd
Pend Oreille River
Hwy 20
Edgewater Estates Replat
21
-117.38344 N
48.679056 W
Basnaw Rd
Fridstad Rd
43
Dry Canyon Ridge
LeClerc Rd
Joyner Dr E
Tiger Slough
Johnson Blvd
44
Joynder Dr W
Center St
Catamount Ridge Ln
12

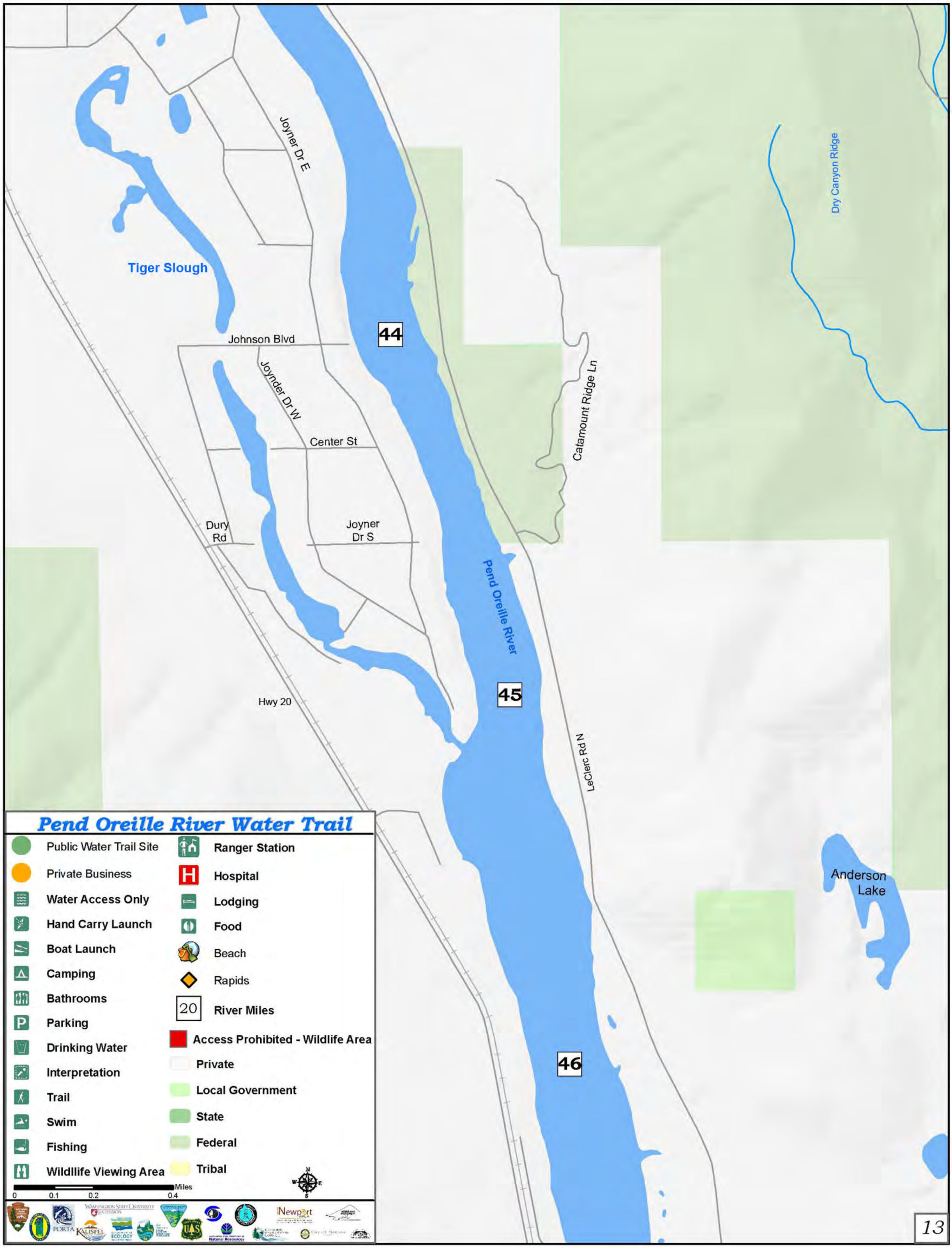
Joyner Dr E
Tiger Slough
Johnson Blvd
44
Joynder Dr W
Center St
Catamount Ridge Ln
Dry Canyon Ridge
Dury Rd
Joyner Dr S
Pend Oreille River
45
Hwy 20
LeClerc Rd N
Anderson Lake
46
Pend Oreille River Water Trail
Public Water Trail Site
Private Business
Water Access Only
Hand Carry Launch
Boat Launch
Camping
Bathrooms
Parking
Drinking Water
Interpretation
Trail
Swim
Fishing
Wildlife Viewing Area
Ranger Station
Hospital
Lodging
Food
Beach
Rapids
20 River Miles
Access Prohibited - Wildlife Area
Private
Local Government
State
Federal
Tribal
Miles
0 0.1 0.2 0.4
N
W E
S

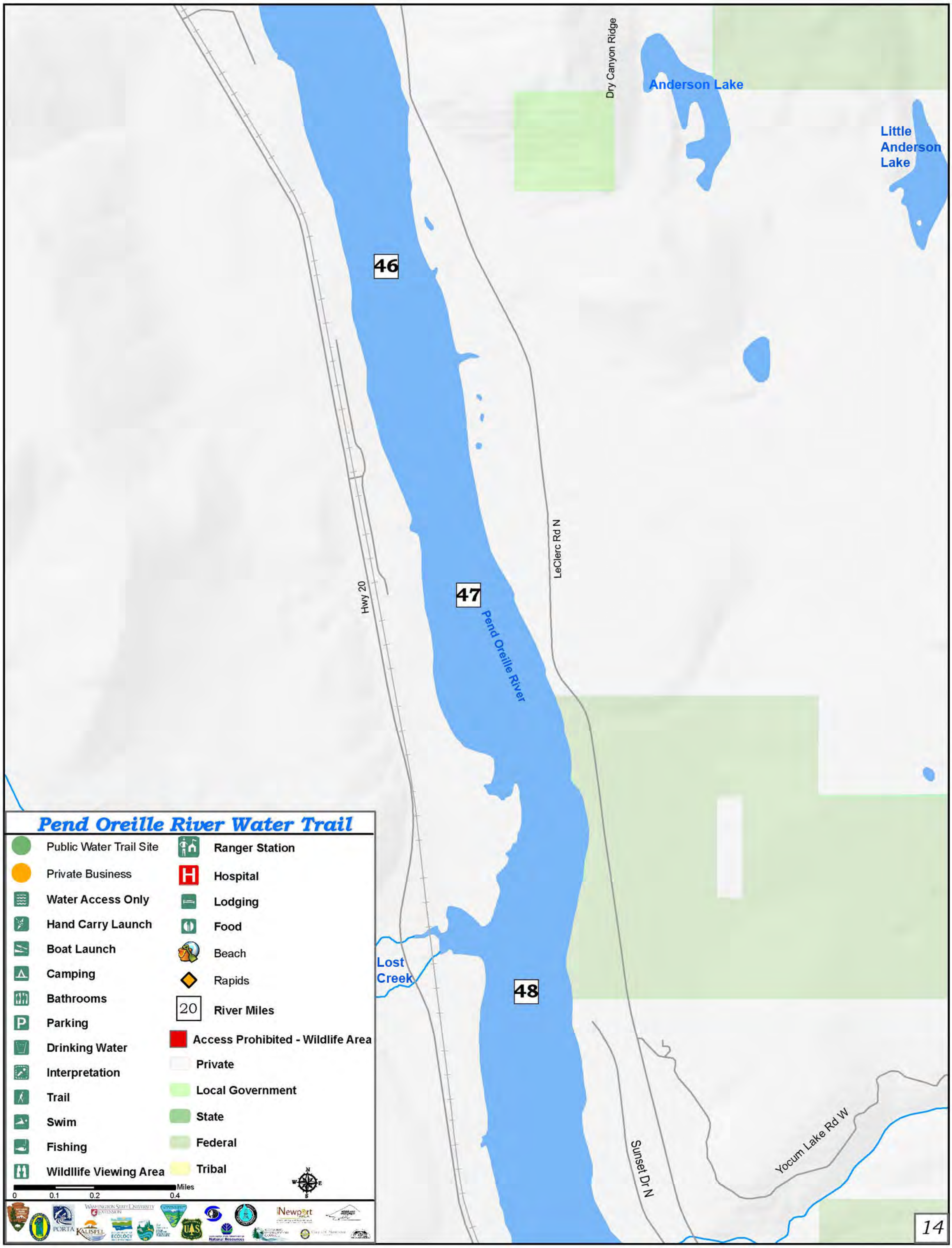
Dry Canyon Ridge
Anderson Lake
Little Anderson Lake
46
47
48
Hwy 20
LeClerc Rd N
Pend Oreille River
Lost Creek
Sunset Dr N
Yocum Lake Rd W
Pend Oreille River Water Trail
Public Water Trail Site
Private Business
Water Access Only
Hand Carry Launch
Boat Launch
Camping
Bathrooms
Parking
Drinking Water
Interpretation
Trail
Swim
Fishing
Wildlife Viewing Area
Ranger Station
Hospital
Lodging
Food
Beach
Rapids
20
River Miles
Access Prohibited - Wildlife Area
Private
Local Government
State
Federal
Tribal
Miles
0
0.1
0.2
0.4
N
W
E
S

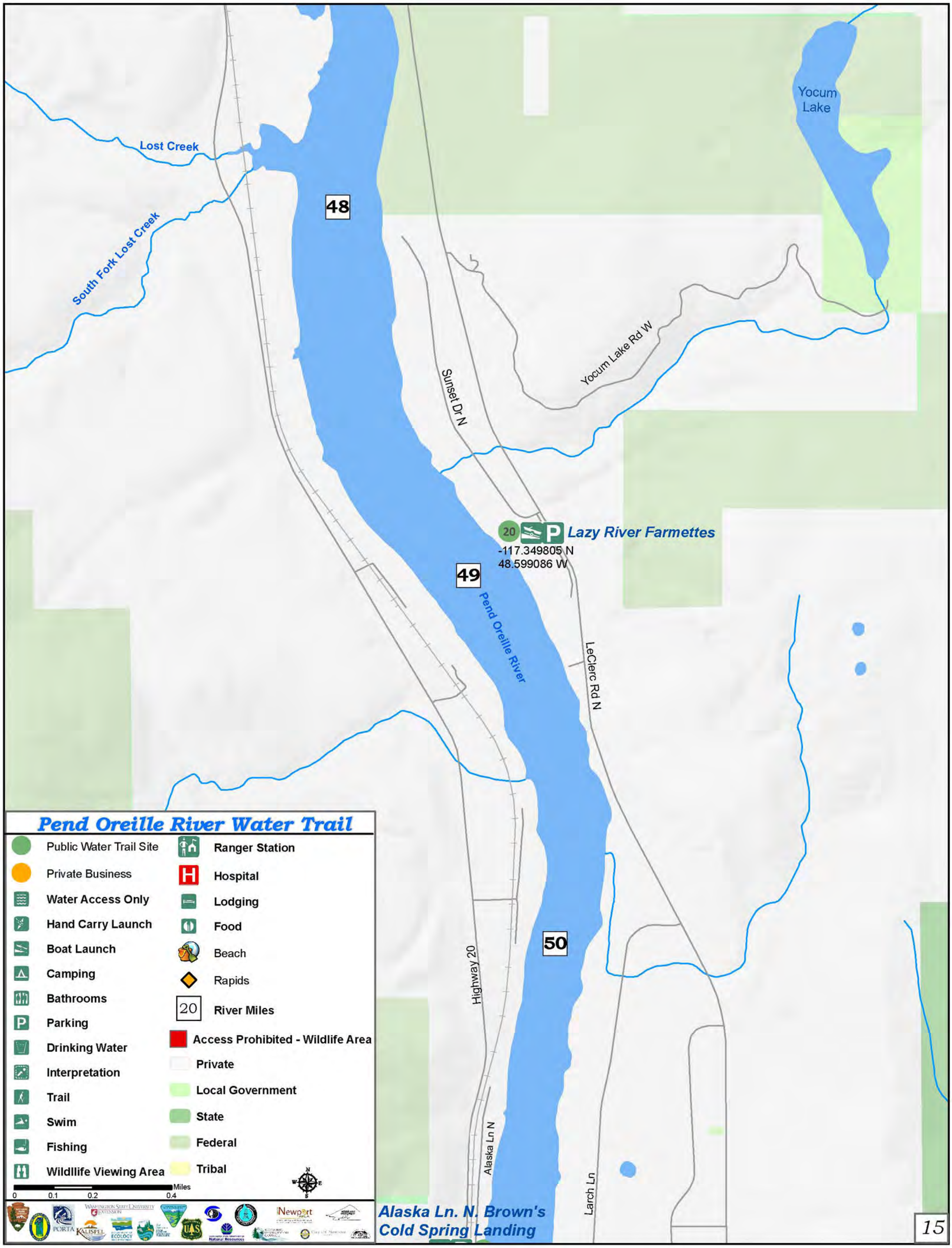
Lost Creek
South Fork Lost Creek
48
Yocum Lake
Yocum Lake Rd W
Sunset Dr N
20
Lazy River Farmettes
-117.349805 N
48.599086 W
49
Pend Oreille River
LeClerc Rd N
50
Highway 20
Alaska Ln N
Larch Ln
Pend Oreille River Water Trail
Public Water Trail Site
Private Business
Water Access Only
Hand Carry Launch
Boat Launch
Camping
Bathrooms
Parking
Drinking Water
Interpretation
Trail
Swim
Fishing
Wildlife Viewing Area
Ranger Station
Hospital
Lodging
Food
Beach
Rapids
River Miles
Access Prohibited - Wildlife Area
Private
Local Government
State
Federal
Tribal
Miles
0
0.1
0.2
0.4
Alaska Ln. N. Brown's
Cold Spring Landing

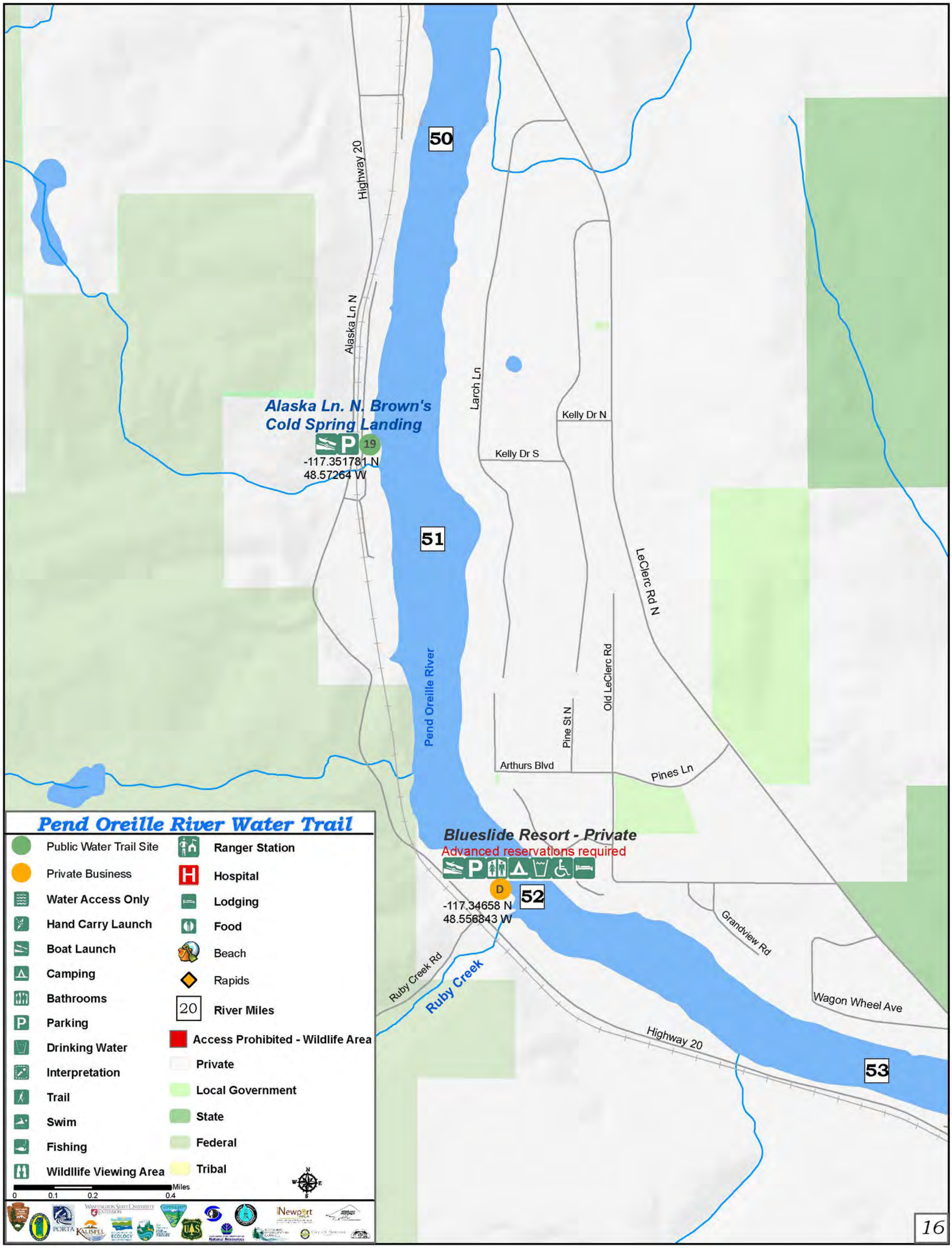
Pend Oreille River Water Trail
Public Water Trail Site
Private Business
Water Access Only
Hand Carry Launch
Boat Launch
Camping
Bathrooms
Parking
Drinking Water
Interpretation
Trail
Swim
Fishing
Wildlife Viewing Area
Ranger Station
Hospital
Lodging
Food
Beach
Rapids
River Miles
Access Prohibited - Wildlife Area
Private
Local Government
State
Federal
Tribal
Miles
0 0.1 0.2 0.4
Alaska Ln. N. Brown's Cold Spring Landing
19
-117.351781 N
48.57264 W
Blueslide Resort - Private
Advanced reservations required
D
-117.34658 N
48.556843 W
50
51
52
53
Pend Oreille River
Highway 20
Alaska Ln N
Larch Ln
Kelly Dr N
Kelly Dr S
LeClerc Rd N
Old LeClerc Rd
Pine St N
Arthurs Blvd
Pines Ln
Grandview Rd
Wagon Wheel Ave
Ruby Creek Rd
Ruby Creek
16

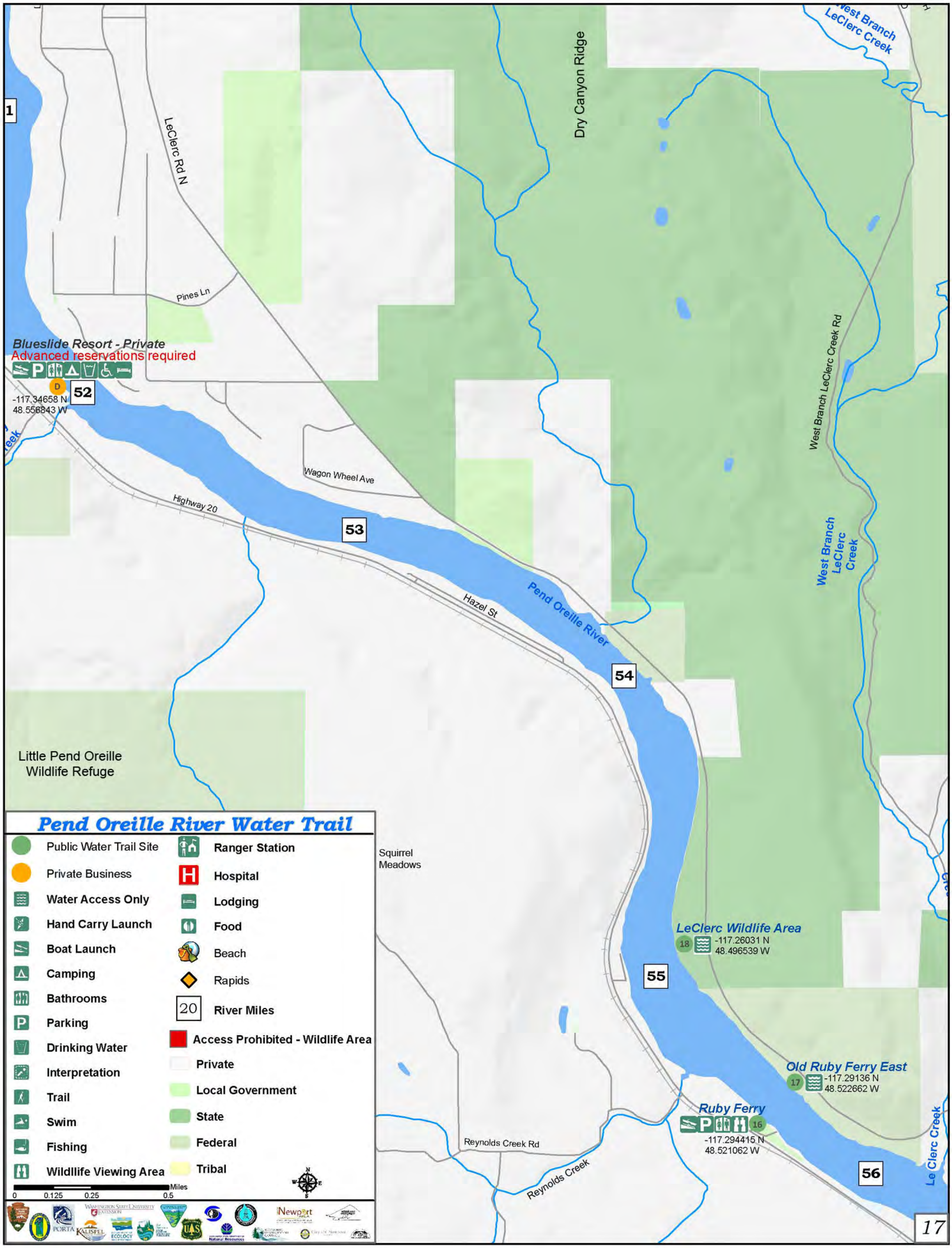
West Branch LeClerc Creek
Dry Canyon Ridge
LeClerc Rd N
Pines Ln
Blueslide Resort - Private
Advanced reservations required
D
52
-117.34658 N
48.556843 W
Wagon Wheel Ave
Highway 20
53
Hazel St
Pend Oreille River
54
West Branch LeClerc Creek Rd
West Branch LeClerc Creek
Little Pend Oreille Wildlife Refuge
Squirrel Meadows
LeClerc Wildlife Area
18
-117.26031 N
48.496539 W
55
Old Ruby Ferry East
17
-117.29136 N
48.522662 W
Ruby Ferry
16
-117.294415 N
48.521062 W
Reynolds Creek Rd
Reynolds Creek
56
Le Clerc Creek
Pend Oreille River Water Trail
Public Water Trail Site
Private Business
Water Access Only
Hand Carry Launch
Boat Launch
Camping
Bathrooms
Parking
Drinking Water
Interpretation
Trail
Swim
Fishing
Wildlife Viewing Area
Ranger Station
Hospital
Lodging
Food
Beach
Rapids
20 River Miles
Access Prohibited - Wildlife Area
Private
Local Government
State
Federal
Tribal
Miles
0 0.125 0.25 0.5
N W E S
17

Pend Oreille River Water Trail
Public Water Trail Site
Private Business
Water Access Only
Hand Carry Launch
Boat Launch
Camping
Bathrooms
Parking
Drinking Water
Interpretation
Trail
Swim
Fishing
Wildlife Viewing Area
Ranger Station
Hospital
Lodging
Food
Beach
Rapids
River Miles
Access Prohibited - Wildlife Area
Private
Local Government
State
Federal
Tribal
Miles
0
0.125
0.25
0.5
LeClerc Rd N
54
55
56
57
58
LeClerc Wildlife Area
18
-117.26031 N
48.496539 W
West Branch LeClerc Creek
West Branch LeClerc Creek Rd
East Fork LeClerc Creek Rd
East Branch LeClerc Creek
LeClerc Creek Rd
LeClerc Creek
Old Ruby Ferry East
17
-117.29136 N
48.522662 W
Ruby
Pend Oreille River
Ruby Ferry
16
-117.294415 N
48.521062 W
Reynolds Creek Rd
Reynolds Creek
Hwy 20
Panhandle Campground
15
-117.269509 N
48.508513 W
Outpost Resort-Private
C
-117.274615 N
48.505802 W
Advanced reservations required.
Otter Ln
Middle Creek
LeClerc Rd N

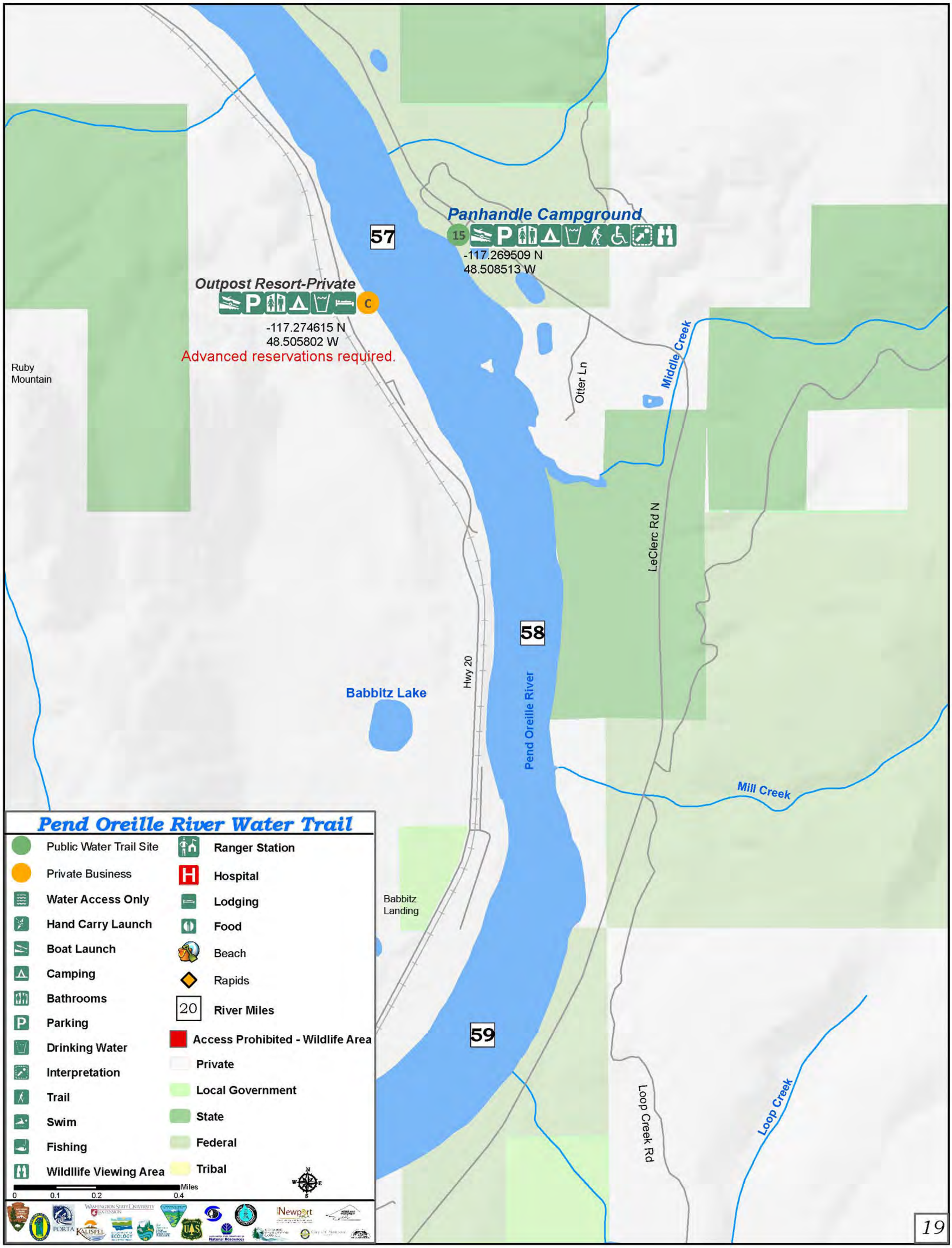
Panhandle Campground
15
-117.269509 N
48.508513 W
57
Outpost Resort-Private
C
-117.274615 N
48.505802 W
Advanced reservations required.
Ruby Mountain
Otter Ln
Middle Creek
LeClerc Rd N
58
Hwy 20
Babbitz Lake
Pend Oreille River
Mill Creek
Babbitz Landing
59
Loop Creek Rd
Loop Creek
Pend Oreille River Water Trail
Public Water Trail Site
Private Business
Water Access Only
Hand Carry Launch
Boat Launch
Camping
Bathrooms
Parking
Drinking Water
Interpretation
Trail
Swim
Fishing
Wildlife Viewing Area
Ranger Station
Hospital
Lodging
Food
Beach
Rapids
20
River Miles
Access Prohibited - Wildlife Area
Private
Local Government
State
Federal
Tribal
Miles
0
0.1
0.2
0.4
N
W
E
S
19

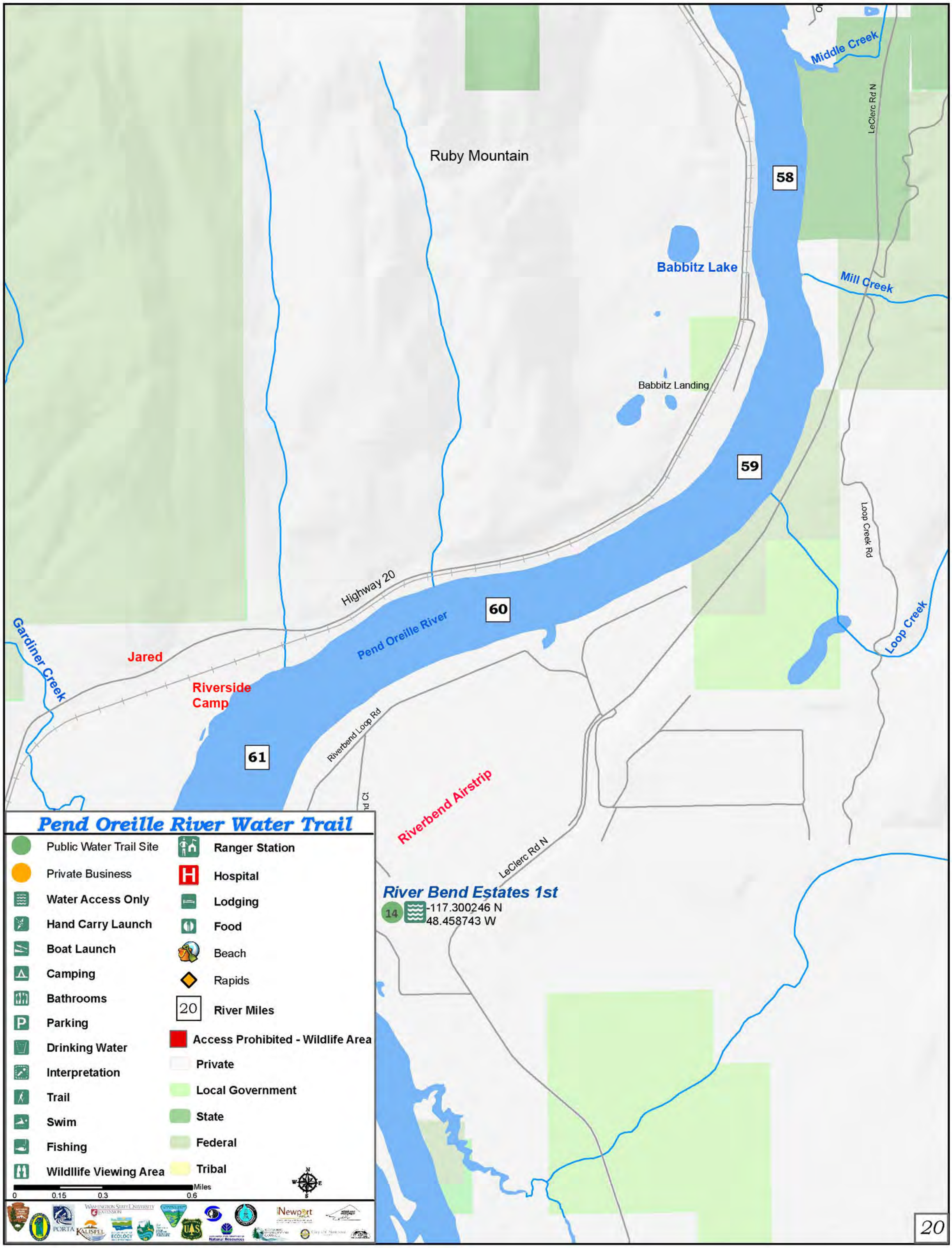
Ruby Mountain
Middle Creek
LeClerc Rd N
58
Babbitz Lake
Mill Creek
Babbitz Landing
59
Loop Creek Rd
Highway 20
60
Pend Oreille River
Loop Creek
Gardiner Creek
Jared
Riverside Camp
Riverbend Loop Rd
61
Riverbend Airstrip
LeClerc Rd N
River Bend Estates 1st
14
-117.300246 N
48.458743 W
Pend Oreille River Water Trail
Public Water Trail Site
Private Business
Water Access Only
Hand Carry Launch
Boat Launch
Camping
Bathrooms
Parking
Drinking Water
Interpretation
Trail
Swim
Fishing
Wildlife Viewing Area
Ranger Station
Hospital
Lodging
Food
Beach
Rapids
20
River Miles
Access Prohibited - Wildlife Area
Private
Local Government
State
Federal
Tribal
Miles
0
0.15
0.3
0.6
N
W
E
S
20

61

Riverbend Loop Rd

Riverbend Ct

Gardiner Creek

Hwy 20

Cecil

River Bend Estates 1st

14 -117.300246 N
48.458743 W

62

Pend Oreille River

LeClerc Rd N

DEVILS DR

Cusick Creek

Cusick Creek Rd

RAMONA

Heater
Pond
Dam

63

Kalispel
Indian
Reservation

Pend Oreille River Water Trail

- Public Water Trail Site
- Private Business
- Water Access Only
- Hand Carry Launch
- Boat Launch
- Camping
- Bathrooms
- Parking
- Drinking Water
- Interpretation
- Trail
- Swim
- Fishing
- Wildlife Viewing Area
- Ranger Station
- Hospital
- Lodging
- Food
- Beach
- Rapids
- 20 River Miles
- Access Prohibited - Wildlife Area
- Private
- Local Government
- State
- Federal
- Tribal

0 0.1 0.2 0.4 Miles

N W E S

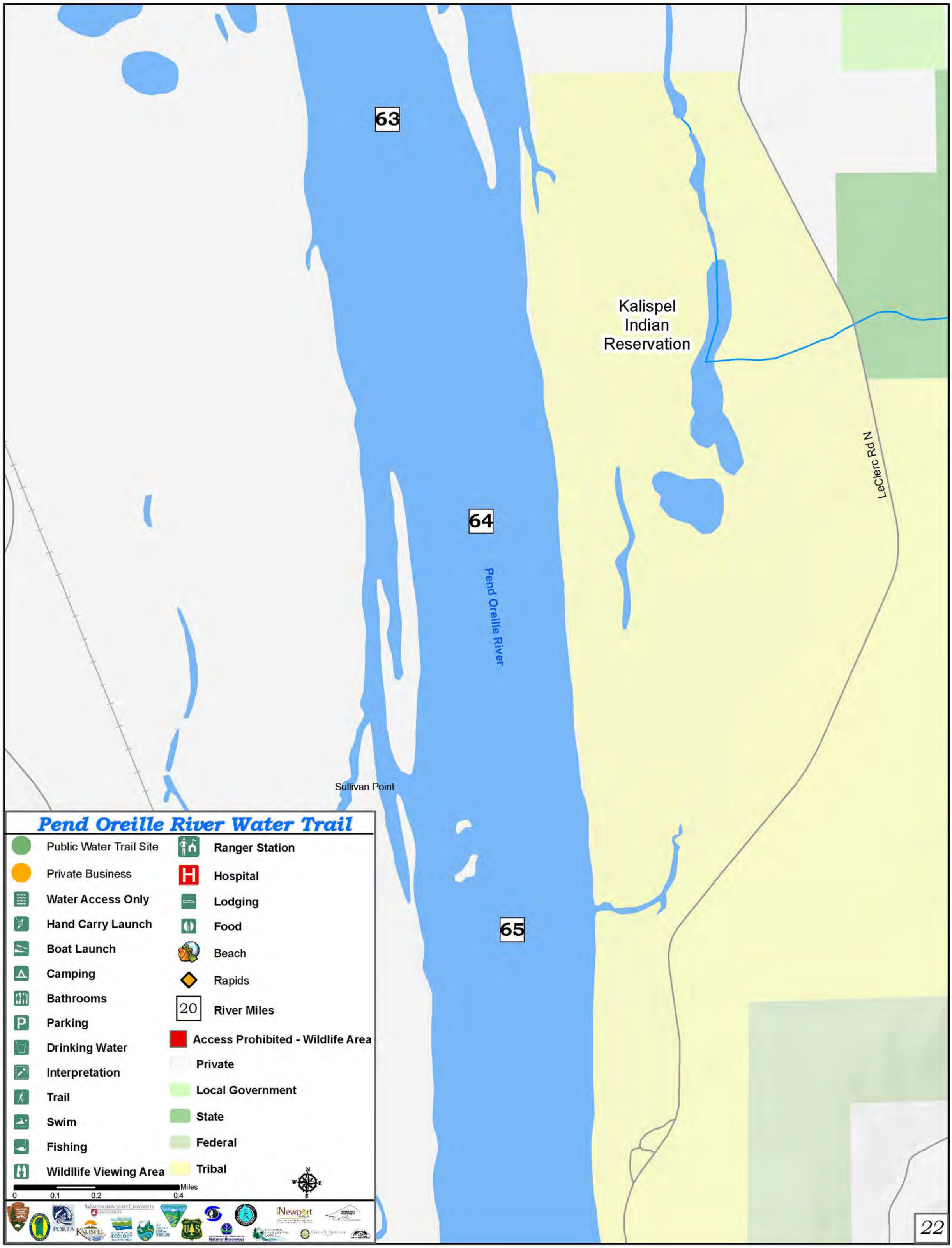
63
64
65
Kalispel
Indian
Reservation
Pend Oreille River
LeClerc Rd N
Sullivan Point
Pend Oreille River Water Trail
Public Water Trail Site
Private Business
Water Access Only
Hand Carry Launch
Boat Launch
Camping
Bathrooms
Parking
Drinking Water
Interpretation
Trail
Swim
Fishing
Wildlife Viewing Area
Ranger Station
Hospital
Lodging
Food
Beach
Rapids
20
River Miles
Access Prohibited - Wildlife Area
Private
Local Government
State
Federal
Tribal
Miles
0
0.1
0.2
0.4
N
W
E
S
22