Aluminum Floats + Frame with Plastic Sunlight compliant Flow Through decking to be Purchased from S+K Marine

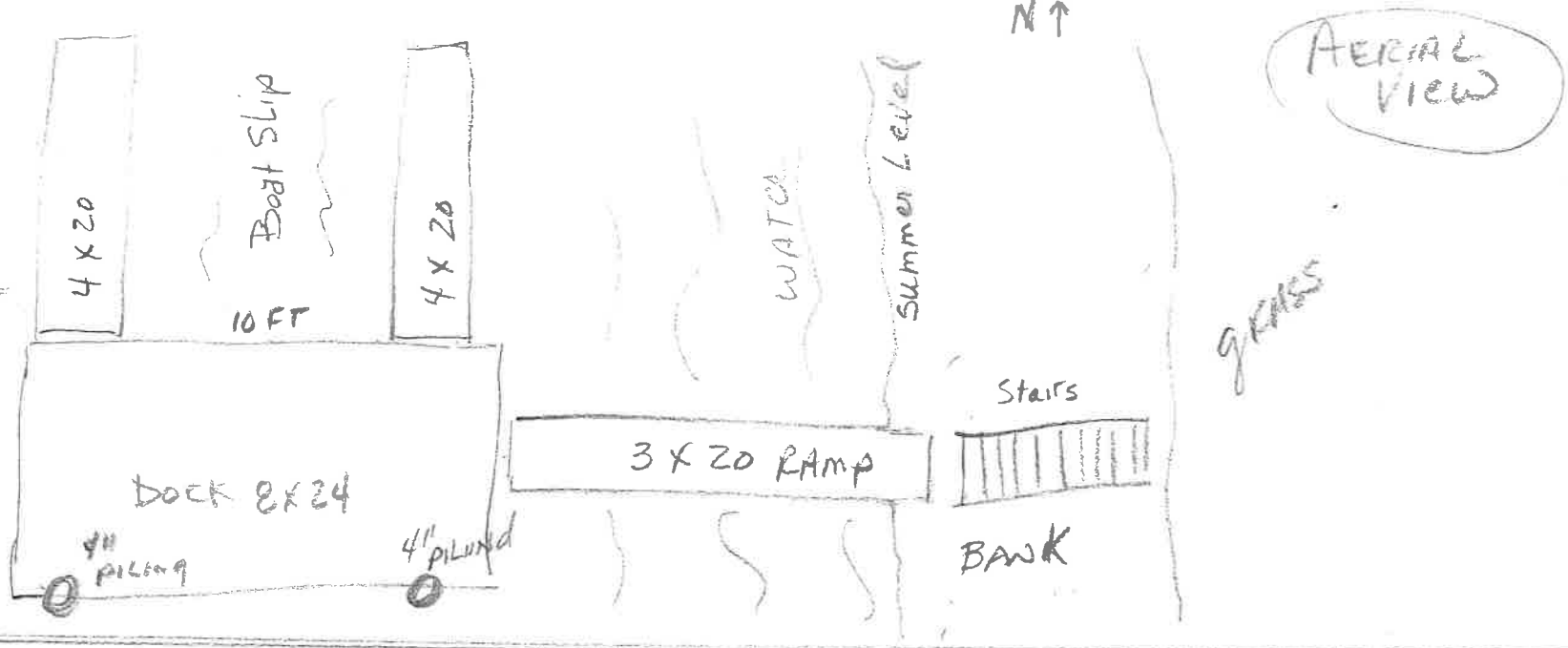

this size and style best fits our needs to keep the boats out of the water weeds and from resting on the River bottom.

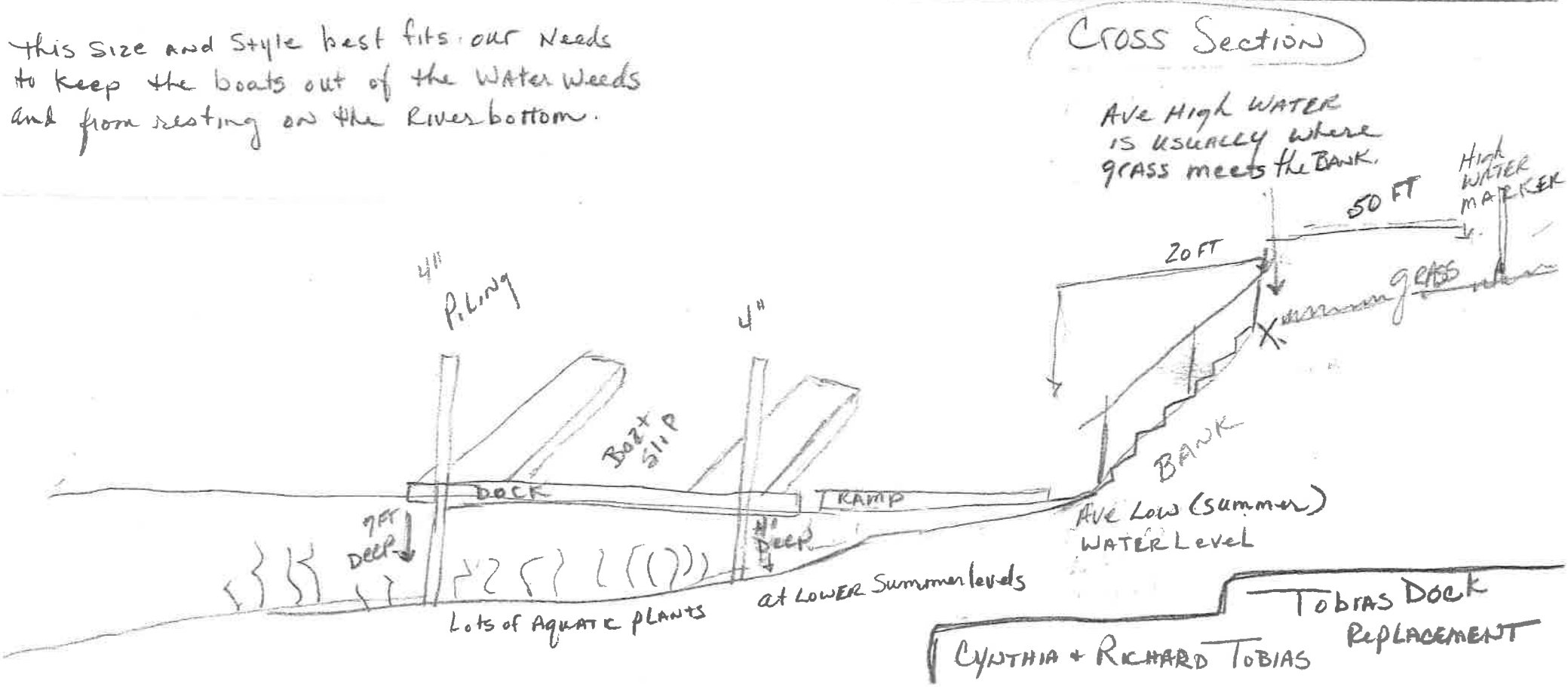

Google Maps 48°11'49.1"N 117°02'53.1"W

Imagery ©2016 DigitalGlobe, USDA Farm Service Agency, Map data ©2016 Google 100 ft

48°11'49.1"N 117°02'53.1"W

1595 RiverBend Loop Road
Cusick, WA

Google Maps

Tobias Dock
Replacement

Pend Oreille County Elections Map TOBIAS DOCK REPLACEMENT

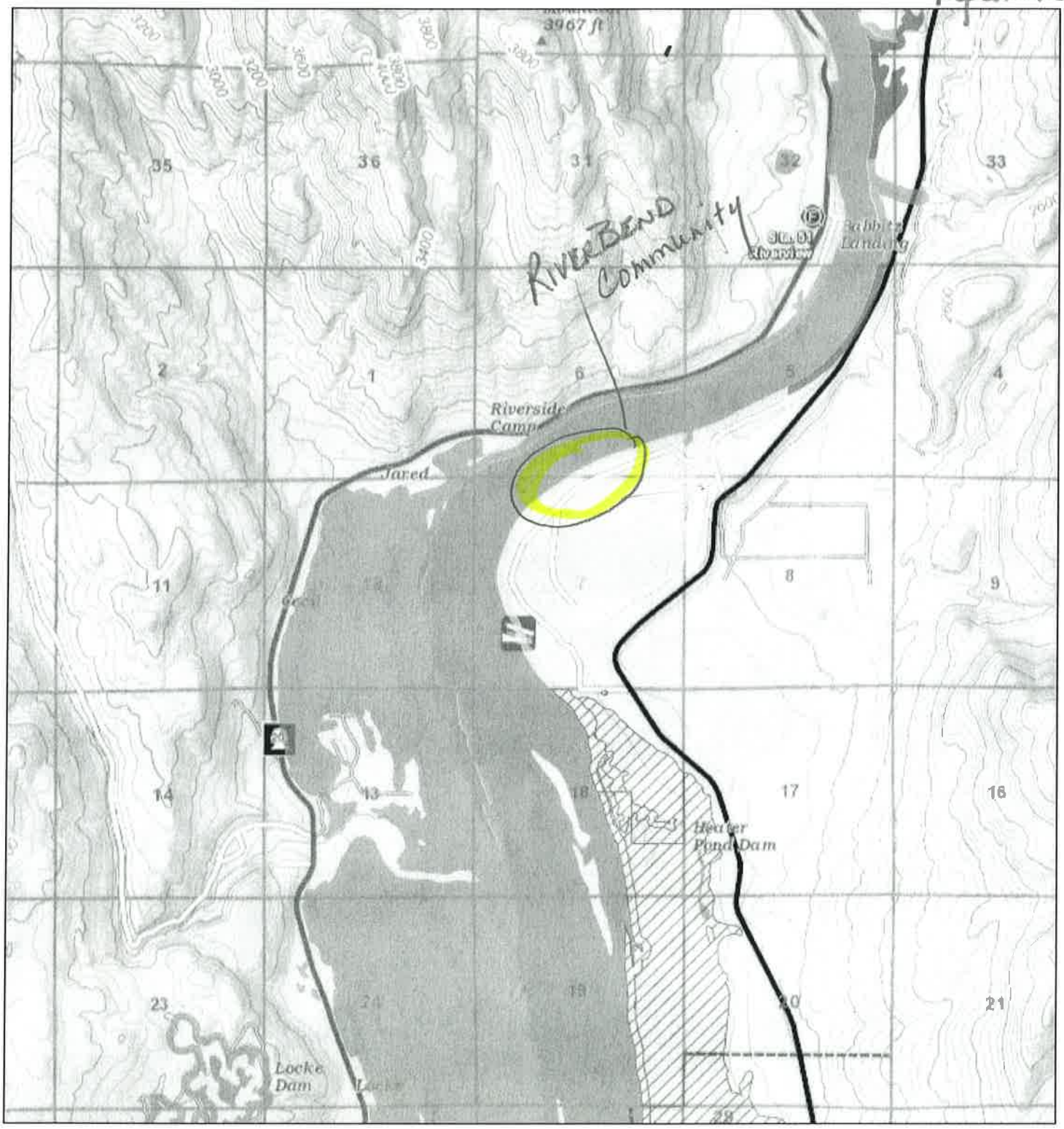

May 26, 2016

1:64,000

0 0.5 1 2 mi

0 0.75 1.5 3 km

SMP_Designations

- Natural
- Rural Conservancy
- Rural Higher Intensity
- Rural Residential
- Tribal
- Urban Conservancy
- Urban Higher Intensity
- Urban Residential
- Parcels

Pend Oreille County GIS

Pend Oreille County GIS
Pend Oreille County GIS