Proposed Future Land Use Map

PEND OREILLE COUNTY WASHINGTON

November 2019

LEGEND

- Salmo Priest Wilderness
- Kalispel Reservation
- City/Town
- Parcels
- Urban Growth Area (White Outline)

County Proposed Future Land Use Map

- Conservation
- Parks and Recreation
- Industrial
- Rural
- Natural Resource - Federal
- Rural Residential
- Natural Resource - State
- Tribal
- Natural Resource
- Possible Commercial

Transportation

- US Highway
- State Highway
- Major Collector Road
- Minor Collector Road
- County/Local Access Road
- Railroad

Vicinity Map - North County - Metaline/Metaline Falls

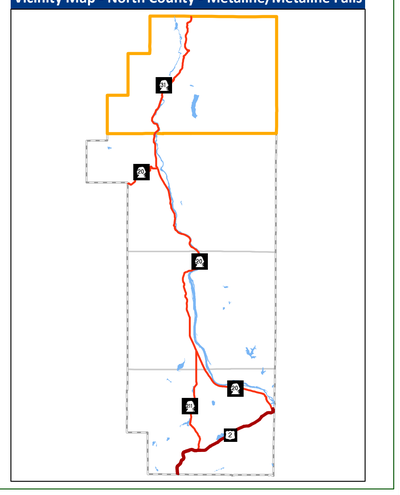

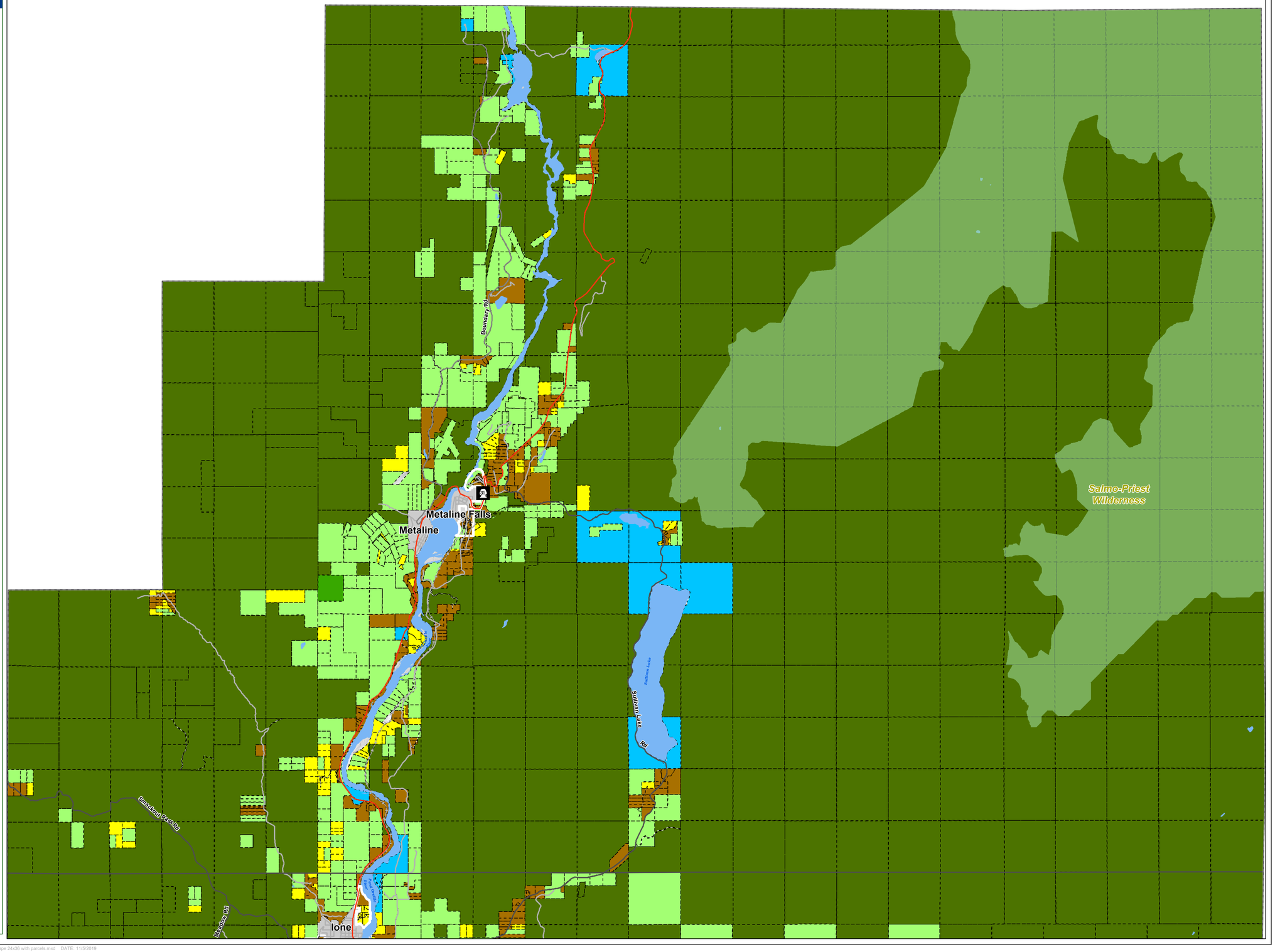

N

0 2 4 Miles

Disclaimer The information on this map is intended for general reference use only. Pend Oreille County, and those operating on their behalf, cannot guarantee the accuracy or usefulness of the information shown. The user of this map assumes all responsibility for inappropriate use of the information provided herein.

PATH: Y:\GIS_Dept_Workspace\Projects\2020 Comprehensive Plans\Pend Oreille County\MXDs\Future Land Use (N-Mid-S) - Landscape 24x36 with parcels.mxd DATE: 11/5/2019

Proposed Future Land Use Map

PEND OREILLE COUNTY WASHINGTON

November 2019

LEGEND

- Salmo Priest Wilderness
- Kalispel Reservation
- City/Town
- Parcels
- Urban Growth Area (White Outline)

County Proposed Future Land Use Map

- Conservation
- Parks and Recreation
- Industrial
- Rural
- Natural Resource - Federal
- Rural Residential
- Natural Resource - State
- Tribal
- Natural Resource
- Possible Commercial

Transportation

- US Highway
- State Highway
- Major Collector Road
- Minor Collector Road
- County/Local Access Road
- Railroad

Vicinity Map - North County - Ione

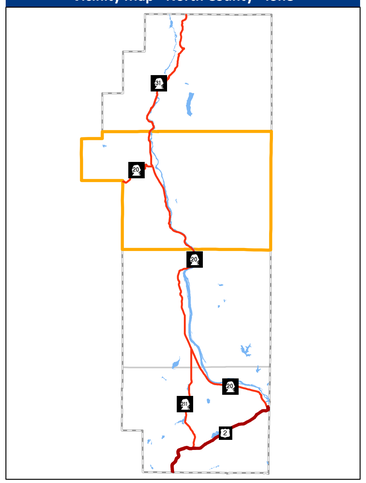

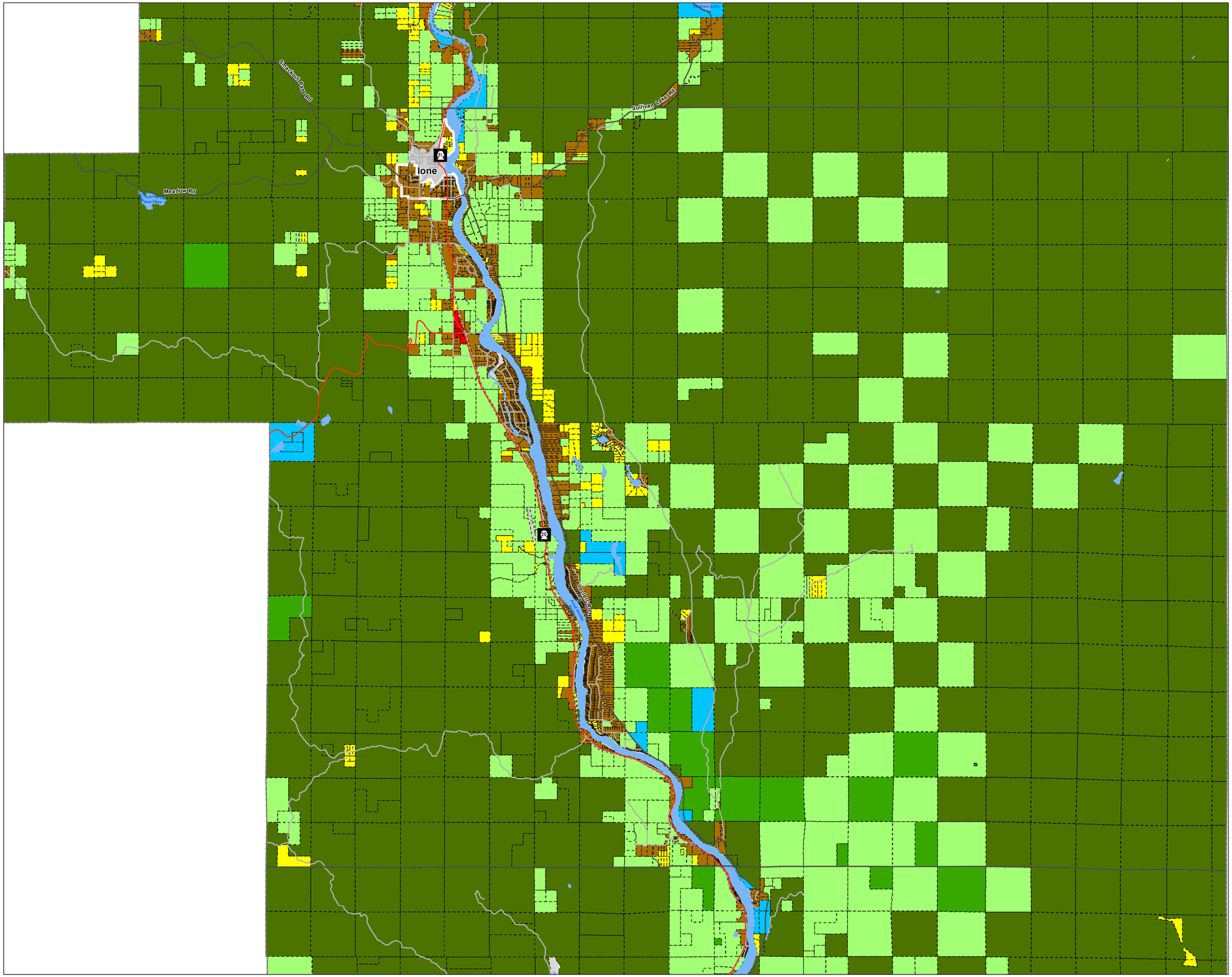

N

0 2.25 4.5 Miles

Disclaimer The information on this map is intended for general reference use only. Pend Oreille County, and those operating on their behalf, cannot guarantee the accuracy or usefullness of the information shown. The user of this map assumes all responsibility for inappropriate use of the information provided herein.

PATH: Y:\GIS_Dept_Workspace\Projects\2020 Comprehensive Plans\Pend Oreille County\MXDs\Future Land Use (N-Mid-S) - Landscape 24x36 with parcels.mxd DATE: 11/5/2019

Proposed Future Land Use Map

PEND OREILLE COUNTY WASHINGTON

November 2019

LEGEND

- Salmo Priest Wilderness
- Kalispel Reservation
- City/Town
- Parcels
- Urban Growth Area (White Outline)

County Proposed Future Land Use Map

- Conservation
- Parks and Recreation
- Industrial
- Rural
- Natural Resource - Federal
- Rural Residential
- Natural Resource - State
- Tribal
- Natural Resource
- Possible Commercial

Transportation

- US Highway
- State Highway
- Major Collector Road
- Minor Collector Road
- County/Local Access Road
- Railroad

Vicinity Map - Mid-County - Cusick

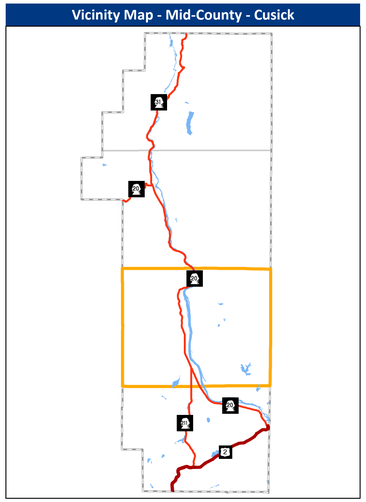

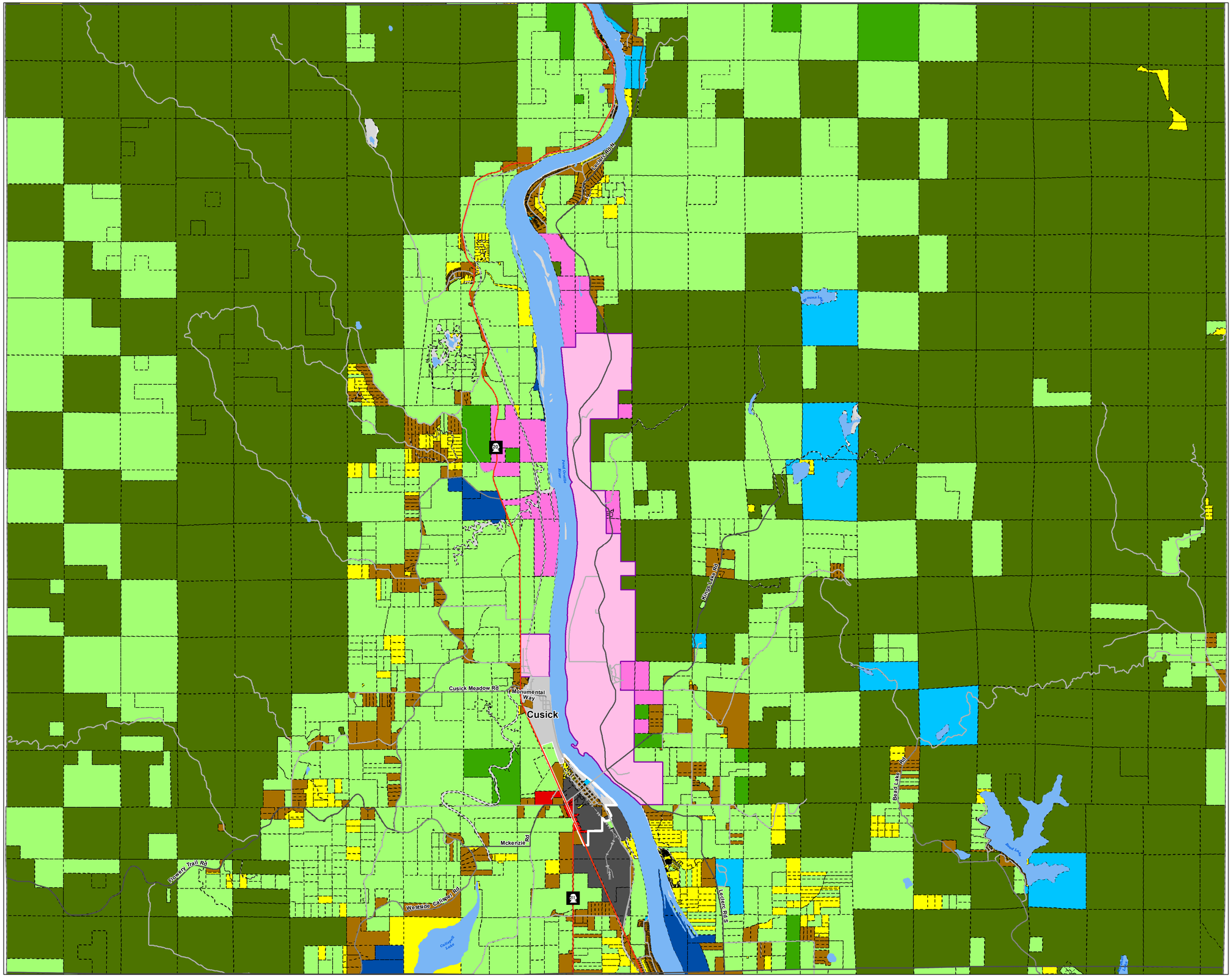

N

0 1.75 3.5 Miles

Disclaimer The information on this map is intended for general reference use only. Pend Oreille County, and those operating on their behalf, cannot guarantee the accuracy or usefullness of the information shown. The user of this map assumes all responsibility for inappropriate use of the information provided herein.

PATH: Y:\GIS_Dept_Workspace\Projects\2020 Comprehensive Plans\Pend Oreille County\MXDs\Future Land Use (N-Mid-S) - Landscape 24x36 with parcels.mxd DATE: 11/5/2019

Proposed Future Land Use Map

PEND OREILLE COUNTY WASHINGTON

November 2019

LEGEND

- Salmo Priest Wilderness
- Kalispel Reservation
- City/Town
- Parcels
- Urban Growth Area (White Outline)

County Proposed Future Land Use Map

- Conservation
- Parks and Recreation
- Industrial
- Rural
- Natural Resource - Federal
- Rural Residential
- Natural Resource - State
- Tribal
- Natural Resource
- Possible Commercial

Transportation

- US Highway
- State Highway
- Major Collector Road
- Minor Collector Road
- County/Local Access Road
- Railroad

Vicinity Map - South County - Newport

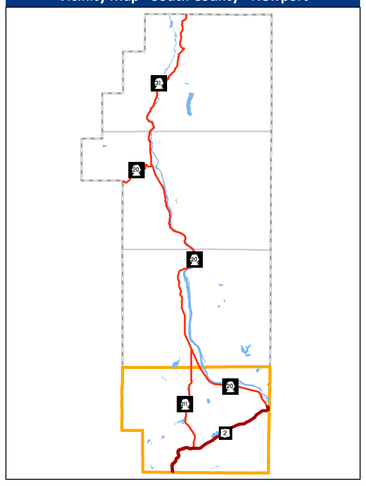

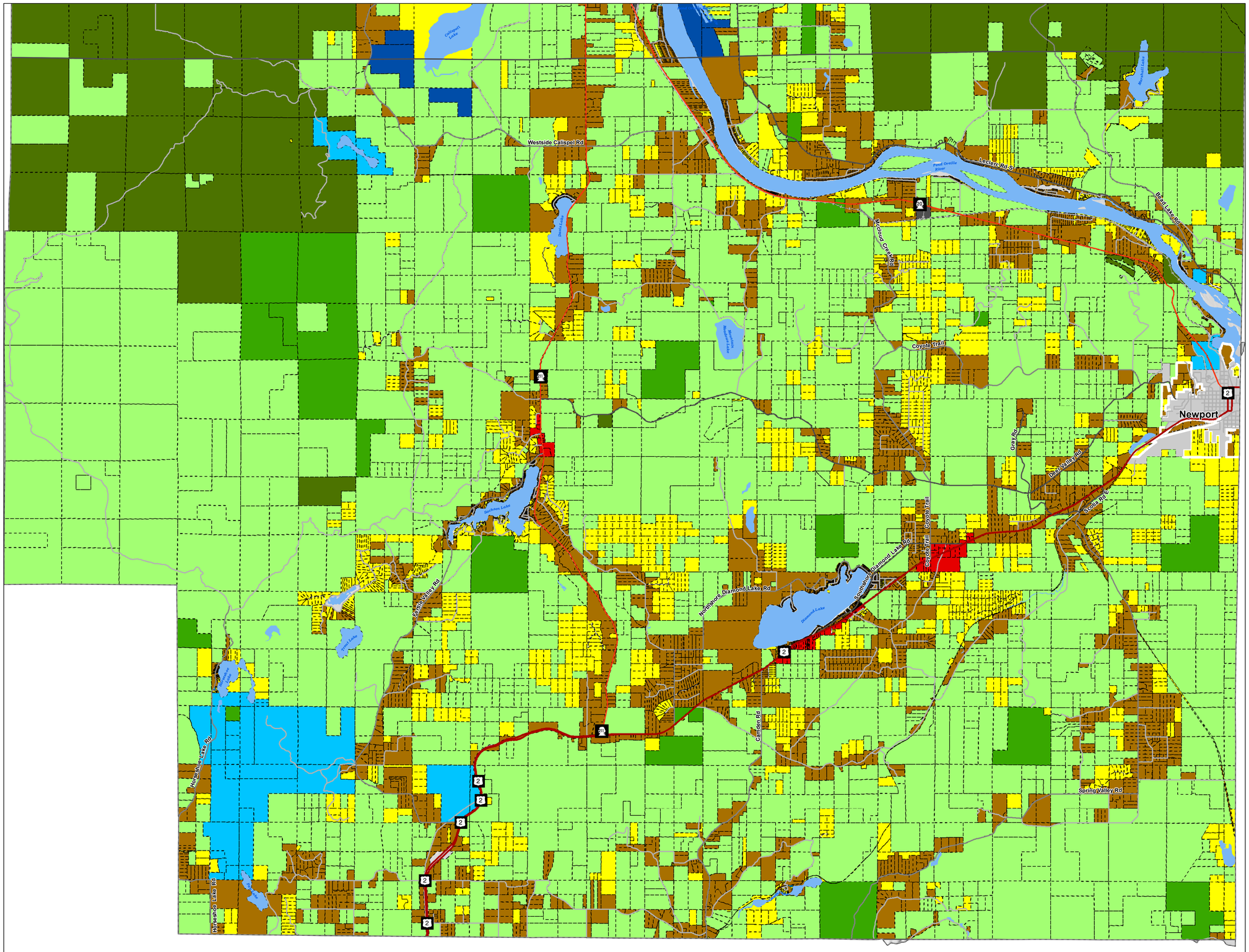

N

0 1.75 3.5 Miles

Disclaimer The information on this map is intended for general reference use only. Pend Oreille County, and those operating on their behalf, cannot guarantee the accuracy or usefullness of the information shown. The user of this map assumes all responsibility for inappropriate use of the information provided herein.

PATH: Y:\GIS_Dept_Workspace\Projects\2020 Comprehensive Plans\Pend Oreille County\MXDs\Future Land Use (N-Mid-S) - Landscape 24x36 with parcels.mxd DATE: 11/5/2019