DRAFT
FUTURE LAND USE MAP

PEND OREILLE COUNTY
WASHINGTON
May 2020

LEGEND

- City/Town
- Urban Growth Area (White Outline)
- Kalispel Reservation
- Parcels
- Waterbody

Draft Future Land Use Designations

- Industrial
- Natural Resource - Federal
- Natural Resource - State
- Natural Resource
- Parks and Recreation
- Rural
- Rural Residential
- Higher Rural Density
- Tribal
- Commercial

Transportation

- US Highway
- State Highway
- Major Collector Road
- Minor Collector Road
- County/Local Access Road
- Private
- Railroad

Vicinity Map - North County - Metaline/Metaline Falls

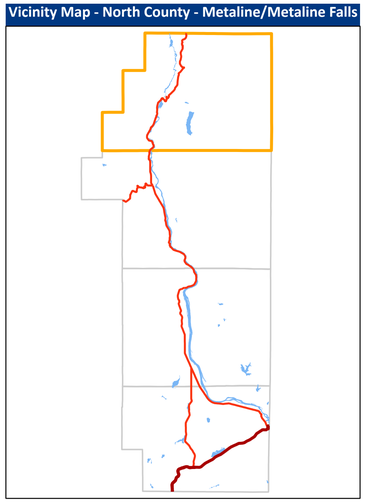

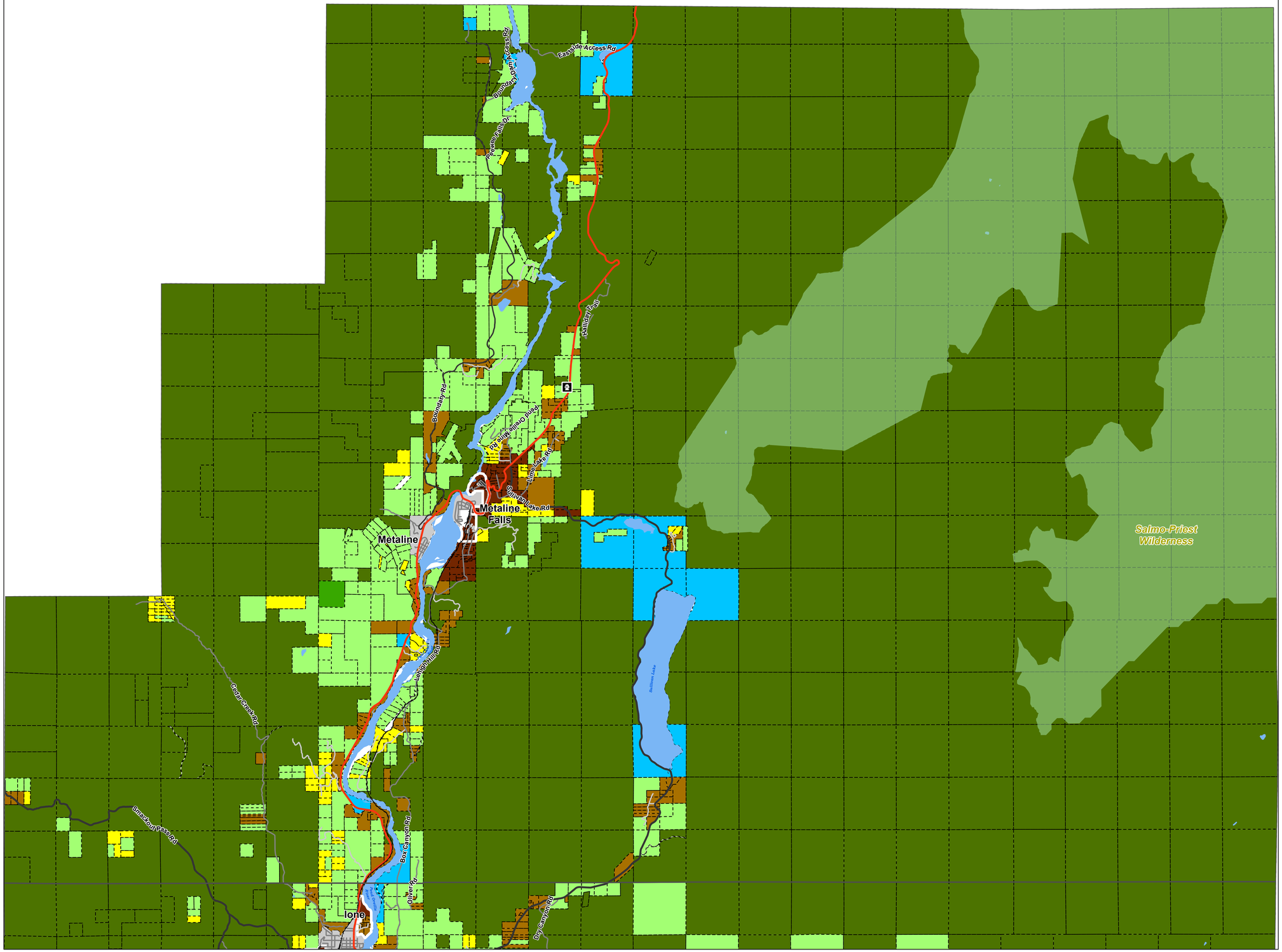

N

0 2 4 Miles

Disclaimer The information on this map is intended for general reference use only. Pend Oreille County, and those operating on their behalf, cannot guarantee the accuracy or usefullness of the information shown. The user of this map assumes all responsibility for inappropriate use of the information provided herein.

PATH: C:\Users\cstoddard\Documents\ArcGIS\Projects\MyProject21\MyProject21.aprx DATE: 5/20/2020

DRAFT
FUTURE LAND USE MAP

PEND OREILLE COUNTY
WASHINGTON
May 2020

LEGEND

- City/Town
- Urban Growth Area (White Outline)
- Kalispel Reservation
- Parcels
- Waterbody

Draft Future Land Use Designations

- Industrial
- Natural Resource - Federal
- Natural Resource - State
- Natural Resource
- Parks and Recreation
- Rural
- Rural Residential
- Higher Rural Density
- Tribal
- Commercial

Transportation

- US Highway
- State Highway
- Major Collector Road
- Minor Collector Road
- County/Local Access Road
- Private
- Railroad

Vicinity Map - North County - Ione

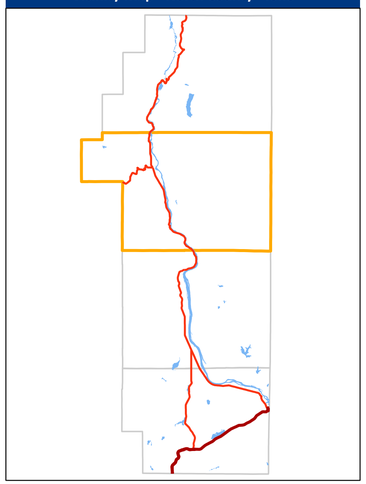

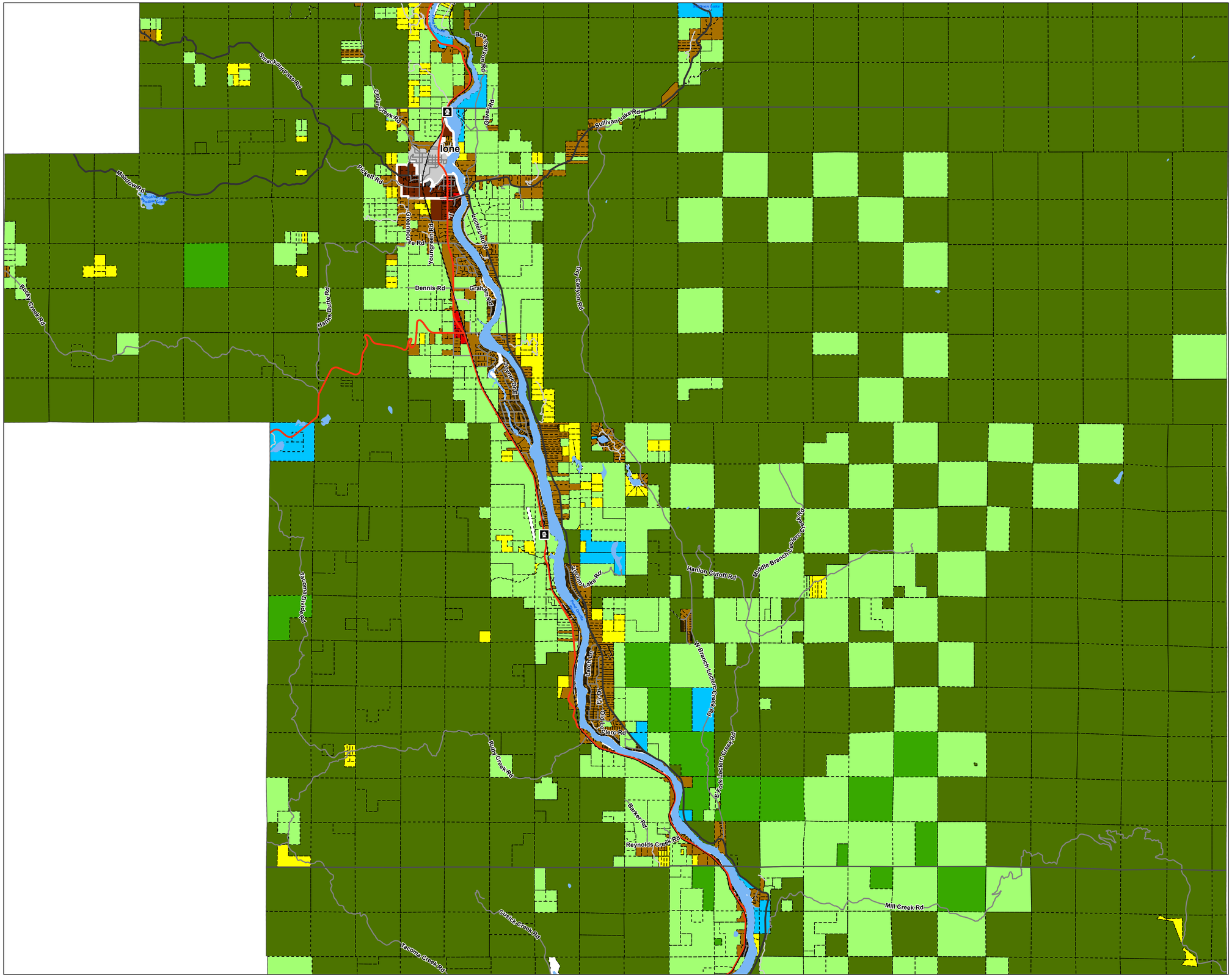

N

0 2.25 4.5 Miles

Disclaimer The information on this map is intended for general reference use only. Pend Oreille County, and those operating on their behalf, cannot guarantee the accuracy or usefullness of the information shown. The user of this map assumes all responsibility for inappropriate use of the information provided herein.

PATH: C:\Users\cstoddard\Documents\ArcGIS\Projects\MyProject21\MyProject21.aprx DATE: 5/20/2020

DRAFT
FUTURE LAND USE MAP

PEND OREILLE COUNTY
WASHINGTON
May 2020

LEGEND

- City/Town
- Urban Growth Area (White Outline)
- Kalispel Reservation
- Parcels
- Waterbody

Draft Future Land Use Designations

- Industrial
- Natural Resource - Federal
- Natural Resource - State
- Natural Resource
- Parks and Recreation
- Rural
- Rural Residential
- Higher Rural Density
- Tribal
- Commercial

Transportation

- US Highway
- State Highway
- Major Collector Road
- Minor Collector Road
- County/Local Access Road
- Private
- Railroad

Vicinity Map - Mid-County - Cusick

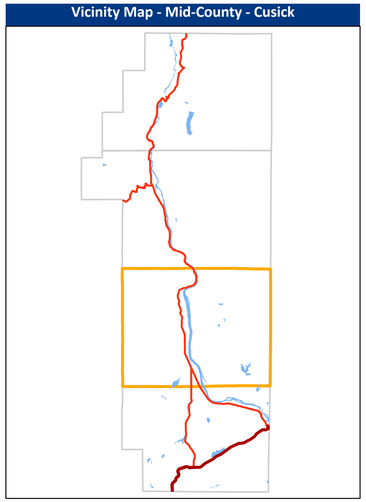

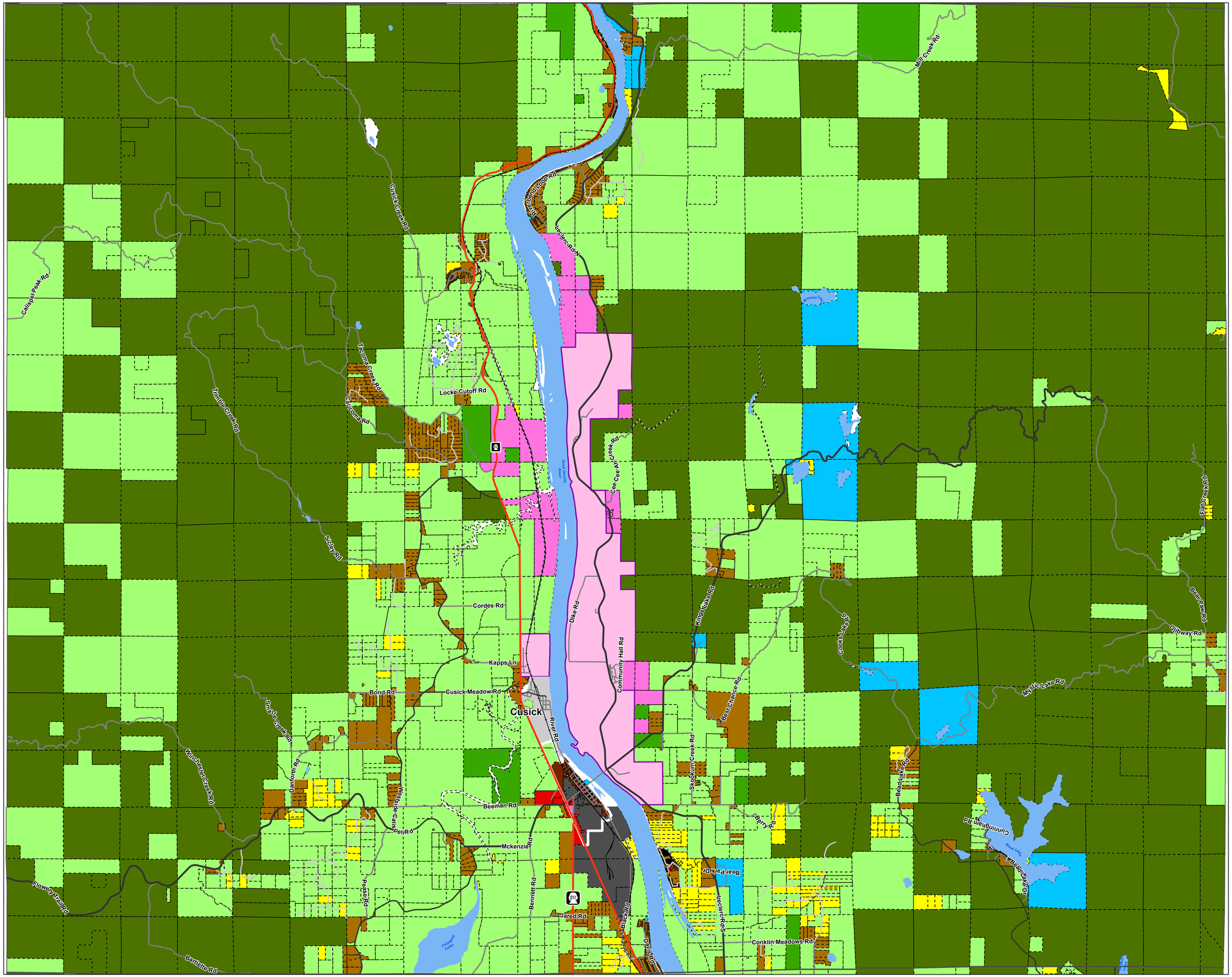

N

0 1.75 3.5 Miles

Disclaimer The information on this map is intended for general reference use only. Pend Oreille County, and those operating on their behalf, cannot guarantee the accuracy or usefullness of the information shown. The user of this map assumes all responsibility for inappropriate use of the information provided herein.

PATH: C:\Users\cstoddard\Documents\ArcGIS\Projects\MyProject21\MyProject21.aprx DATE: 5/20/2020

DRAFT
FUTURE LAND USE MAP

PEND OREILLE COUNTY
WASHINGTON
May 2020

LEGEND

- City/Town
- Urban Growth Area (White Outline)
- Kalispel Reservation
- Parcels
- Waterbody

Draft Future Land Use Designations

- Industrial
- Natural Resource - Federal
- Natural Resource - State
- Natural Resource
- Parks and Recreation
- Rural
- Rural Residential
- Higher Rural Density
- Tribal
- Commercial

Transportation

- US Highway
- State Highway
- Major Collector Road
- Minor Collector Road
- County/Local Access Road
- Private
- Railroad

Vicinity Map - South County - Newport

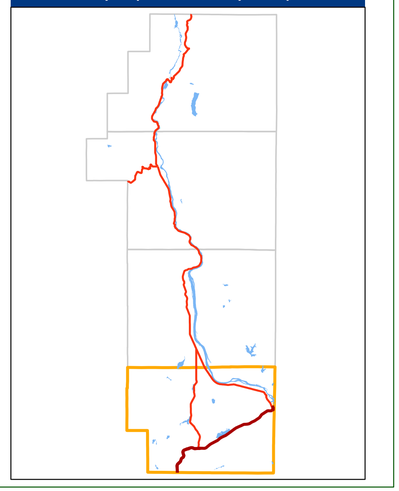

N

0 1.75 3.5 Miles

Disclaimer The information on this map is intended for general reference use only. Pend Oreille County, and those operating on their behalf, cannot guarantee the accuracy or usefulness of the information shown. The user of this map assumes all responsibility for inappropriate use of the information provided herein.

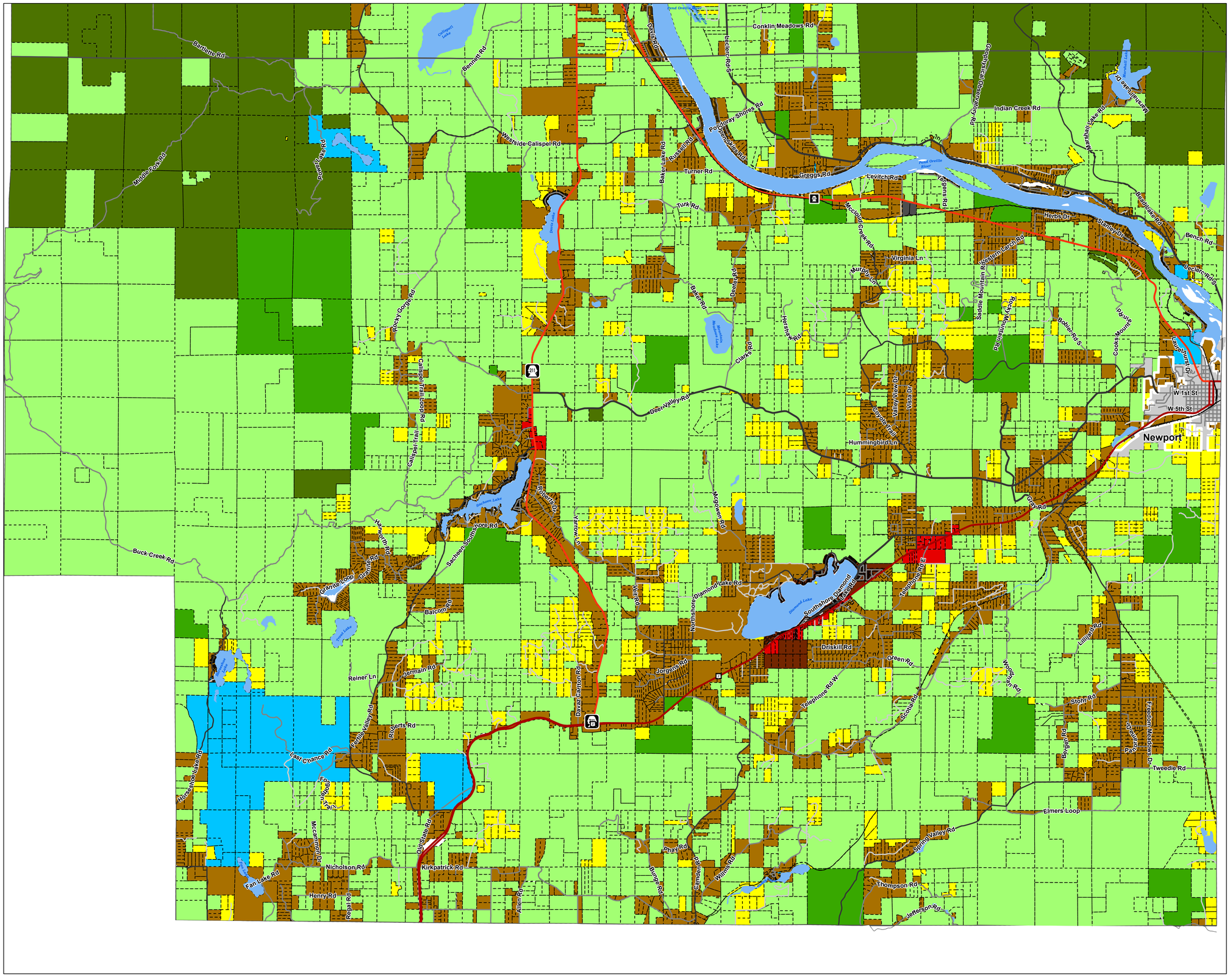

PATH: C:\Users\cstoddard\Documents\ArcGIS\Projects\MyProject21\MyProject21.aprx DATE: 5/20/2020